

# MALDIVES LAND AND SURVEY AUTHORITY

MINISTRY OF HOUSING AND INFRASTRUCTURE

Office (PABX): +(960) 3004300, Fax: +(960) 3004254

Ameenee Magu, Maafannu, Male', 20392, Maldives.

Email: survey@housing.gov.mv

Web: www. surveyofmaldives.gov.mv



CONTROL POINT DETAILS		Station Number	PSM5490
Coordinate Information			
Geodetic		Grid	
WGS 84		UTM Zone 43	
Lat:	5° 6' 6.698998" N	E:	286017.612
Long:	73° 4' 11.130104" E	N:	564244.478
Ellp Height:	-94.894 m	Orth Height:	+1.186 m
Island Name: B.Eydhafushi		Date: 16 February 2016	

## Monument description & method of survey:

- PSM monument constructed with 9mm rebar topped with survey cap, concrete poured to a 1ft by 1ft wooden box 3ft deep.
- Ground level
- Static GNSS positioning
- Datum Point . All other Stations are positioned relative to this station

## General site condition & access:

- Easy access
- Low vegetation cover
- Near edge between old land and reclaimed area

Owner: Maldives Land and Survey Authority




DOWN TOWARD PSM



NORTH VIEW



EAST VIEW



FROM PSM UPTOWARD SKY



SOUTH VIEW



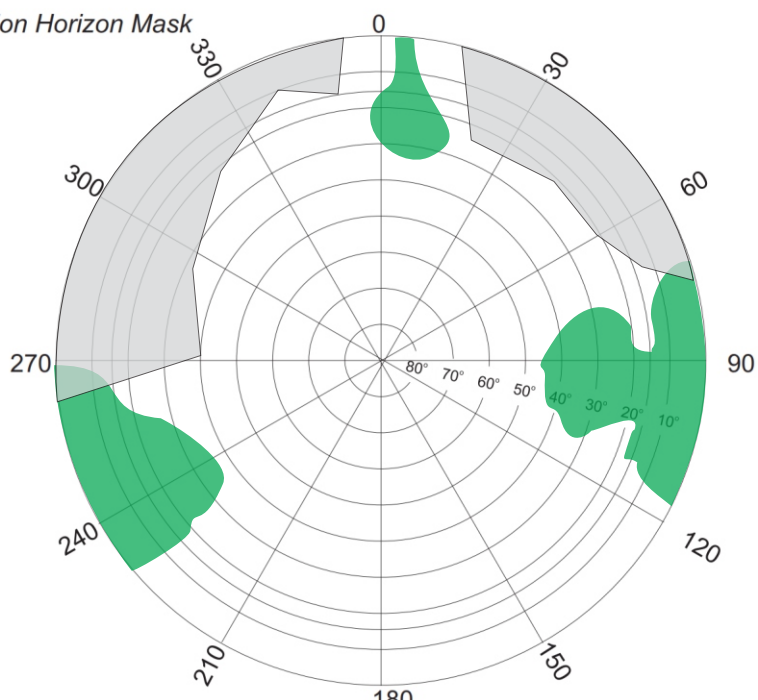
WEST VIEW

# SITE INFORMATION

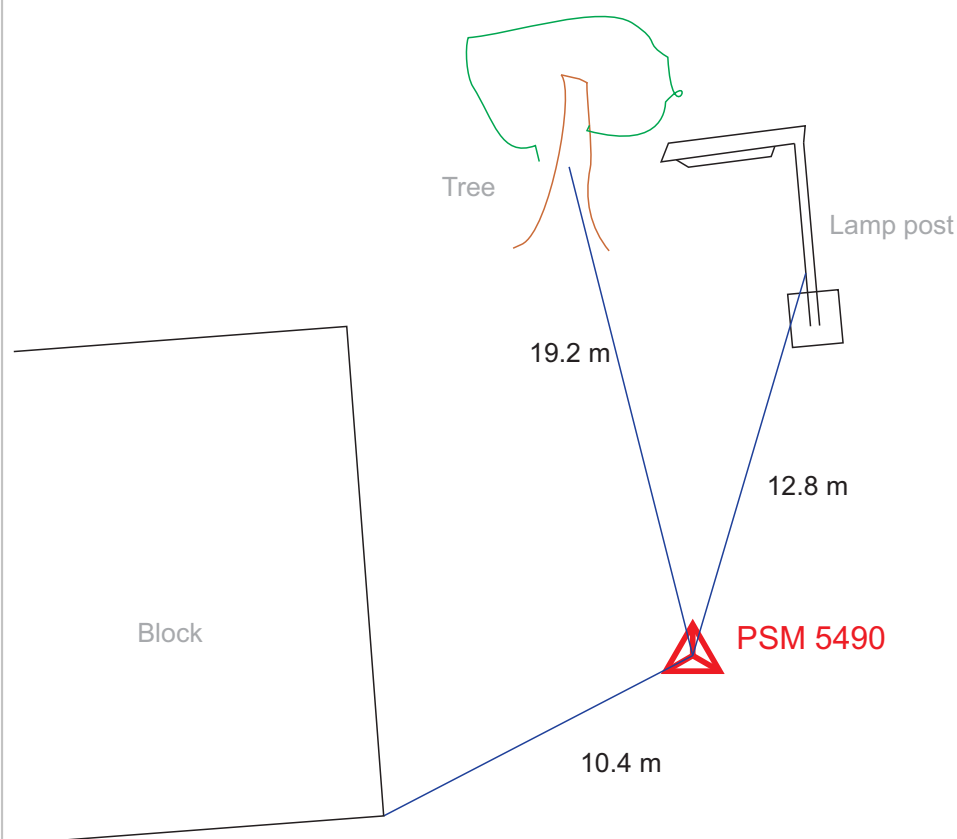
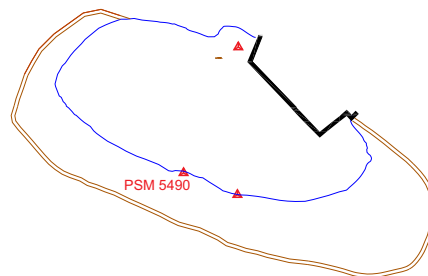
Station Number

P S M 5 4 9 0

Station Horizon Mask



Locality



Sketched by: Faruhath Jameel

Scale: Not to scale

Date: 16 Feb 2016l

# MALDIVES LAND AND SURVEY AUTHORITY

MINISTRY OF HOUSING AND INFRASTRUCTURE

Office (PABX): +(960) 3004300, Fax: +(960) 3004254

Ameenee Magu, Maafannu, Male', 20392, Maldives.

Email: survey@housing.gov.mv

Web: www. surveyofmaldives.gov.mv



CONTROL POINT DETAILS		Station Number	PSM5491
Coordinate Information			
Geodetic		Grid	
WGS 84		UTM Zone 43	
Lat:	5° 6' 4.853603" N	E:	286167.757
Long:	73° 4' 16.009622" E	N:	564187.333
Ellp Height:	-94.784m	Orth Height:	+1.299 m
Island Name: B.Eydhafushi		Date: 16 February 2016	

## Monument description & method of survey:

- PSM monument constructed with 9mm rebar topped with survey cap, concrete poured to a 1ft by 1ft wooden box 3ft deep.
- Ground level
- Static GNSS positioning


## General site condition & access:

- Easy access
- Low vegetation cover
- Near edge between old land and reclaimed area

Owner: Maldives Land and Survey Authority




DOWN TOWARD PSM



NORTH VIEW



EAST VIEW



FROM PSM UPTOWARD SKY



SOUTH VIEW



WEST VIEW



# SITE INFORMATION

Station Number

P

S

M

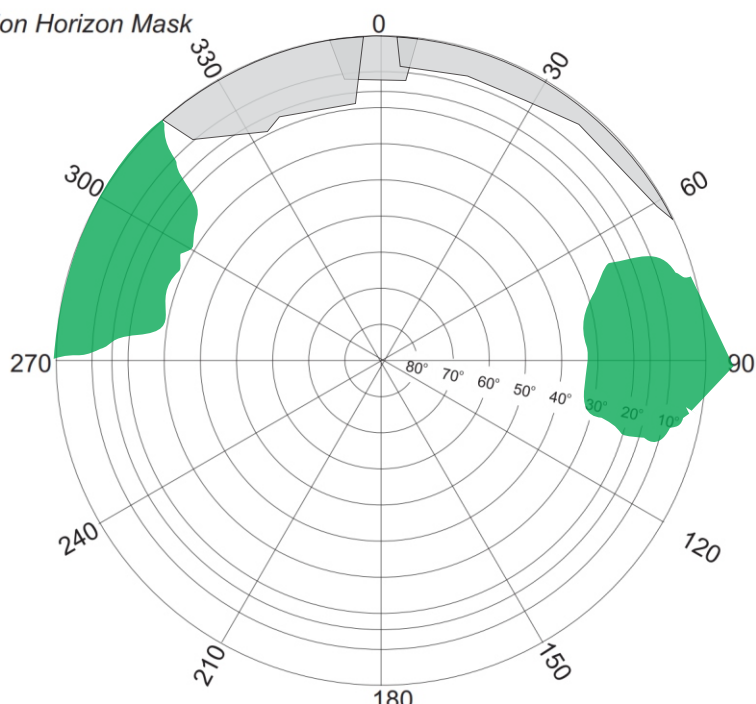
5

4

9

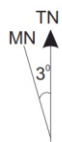
1

Station Horizon Mask

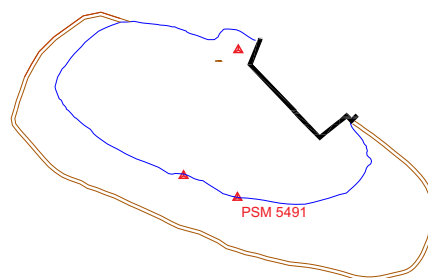


Height above Marker that horizon was mapped from 1.7 m

Magnetic Declination  
Declination applied to this figure?  
☐ Yes ☒ No



Locality



Block

12.7 m

PSM 5491



12.9 m

Tree

28.7 m

Coconut Palm



Sketched by: Faruhath Jameel

Scale: Not to scale

Date: 16 Feb 2016

# MALDIVES LAND AND SURVEY AUTHORITY

MINISTRY OF HOUSING AND INFRASTRUCTURE

Office (PABX): +(960) 3004300, Fax: +(960) 3004254

Ameenee Magu, Maafannu, Male', 20392, Maldives.

Email: [survey@housing.gov.mv](mailto:survey@housing.gov.mv)

Web: [www.surveyofmaldives.gov.mv](http://www.surveyofmaldives.gov.mv)



CONTROL POINT DETAILS		Station Number	PSM5492
Coordinate Information			
Geodetic		Grid	
WGS 84		UTM Zone 43	
Lat: 5° 6' 18.122528" N		E: 286171.034	
Long: 73° 4' 16.076336" E		N: 564594.981	
Ellp Height: -94.841m		Orth Height: +1.240 m	
Island Name: B.Eydhafushi		Date: 16 February 2016	

## Monument description & method of survey:

- PSM monument constructed with 9mm rebar topped with survey cap, concrete poured to a 1ft by 1ft wooden box 3ft deep.
- Ground level
- Static GNSS positioning

## General site condition & access:

- Easy access
- Low vegetation cover
- North-west of harbour, near stage

Owner: Maldives Land and Survey Authority




DOWN TOWARD PSM



NORTH VIEW



EAST VIEW



FROM PSM UPTOWARD SKY



SOUTH VIEW



WEST VIEW

# SITE INFORMATION

Station Number

P

S

M

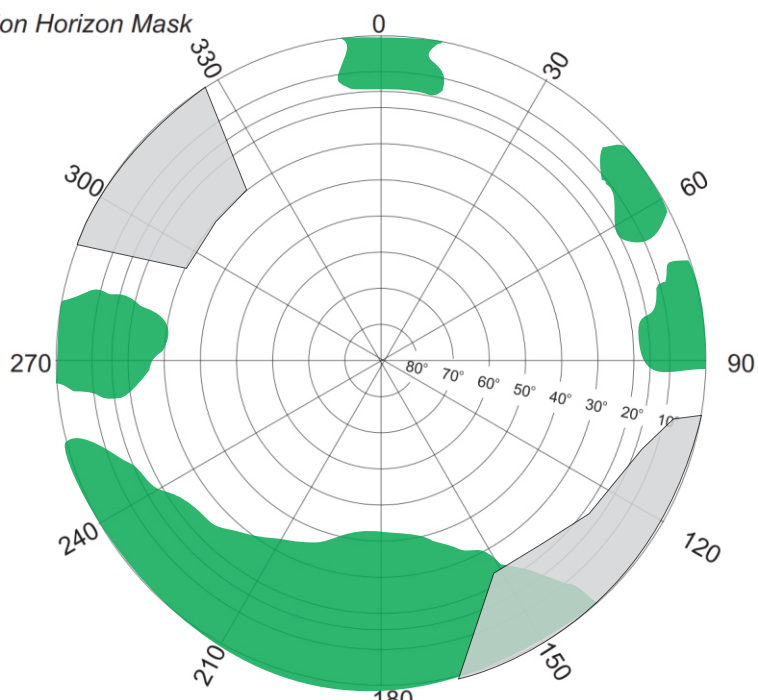
5

4

9

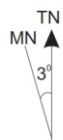
2

Station Horizon Mask




Height above Marker that horizon was mapped from 1.7 m

Magnetic Declination  
Declination applied to this figure?  
☐ Yes ☒ No



Locality



Stage

26.1 m

Boundary Wall

PSM 5492

0.5 m

16.6 m

10.2 m

Lamp Post

Sketched by: Faruhath Jameel

Scale: Not to scale

Date: 16 Feb 2016